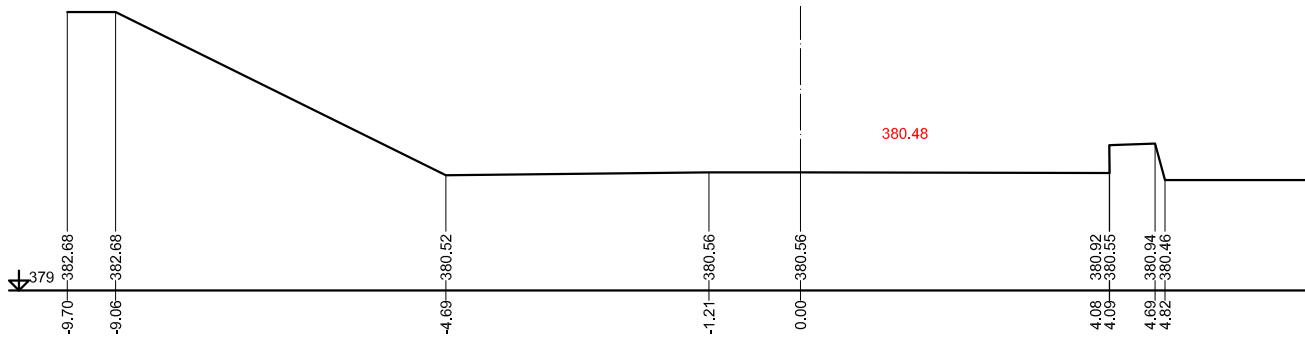



Příčné řezy 2. část

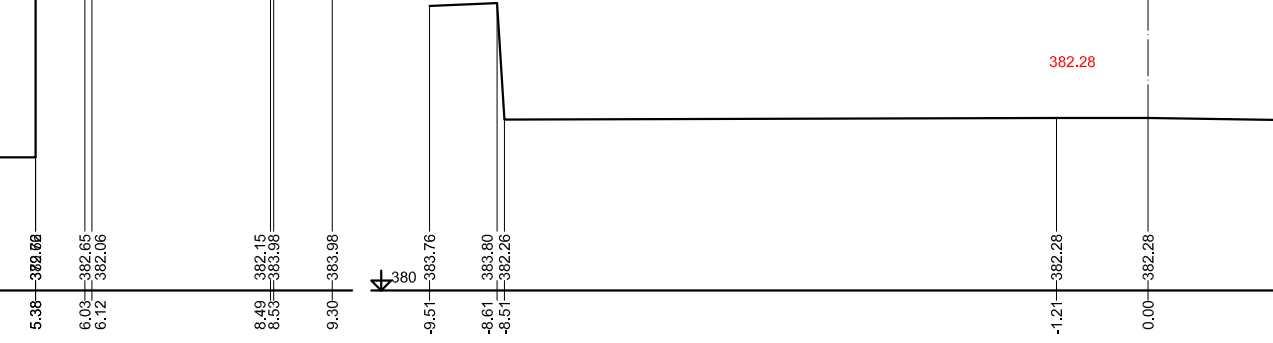
P21 ř.km 13.838



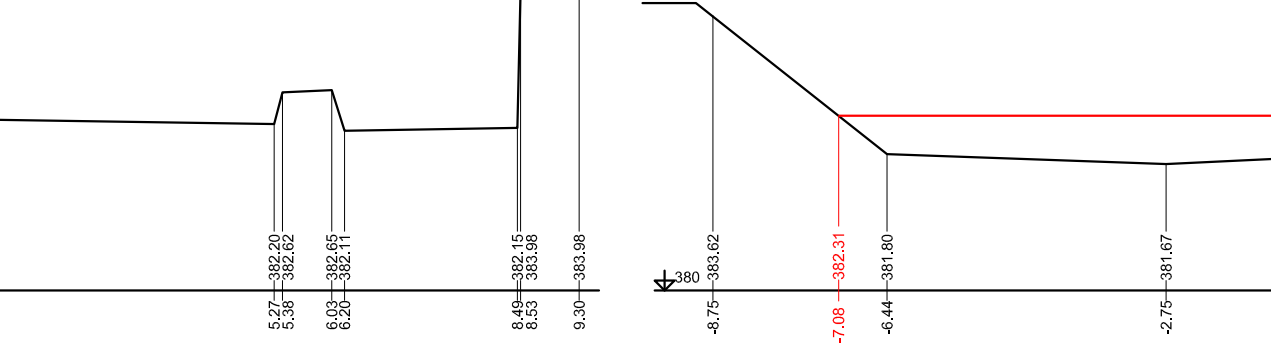
P22pod ř.km 13.856



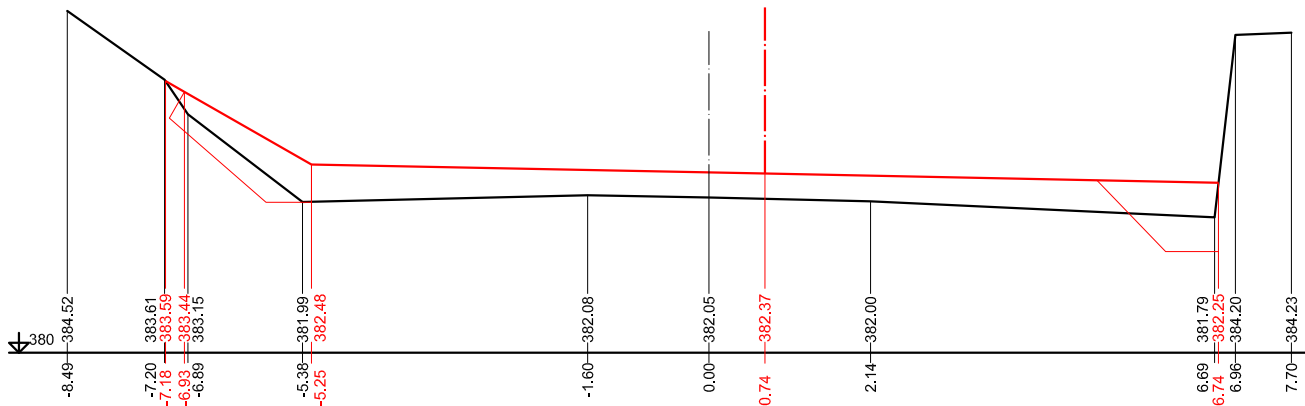
P22Jez ř.km 13.856



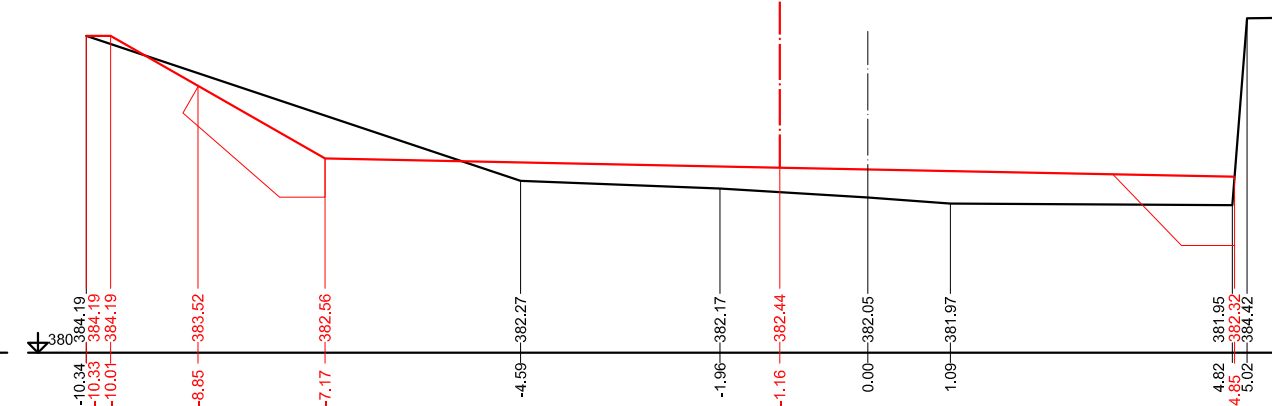
P23 ř.km 13.880



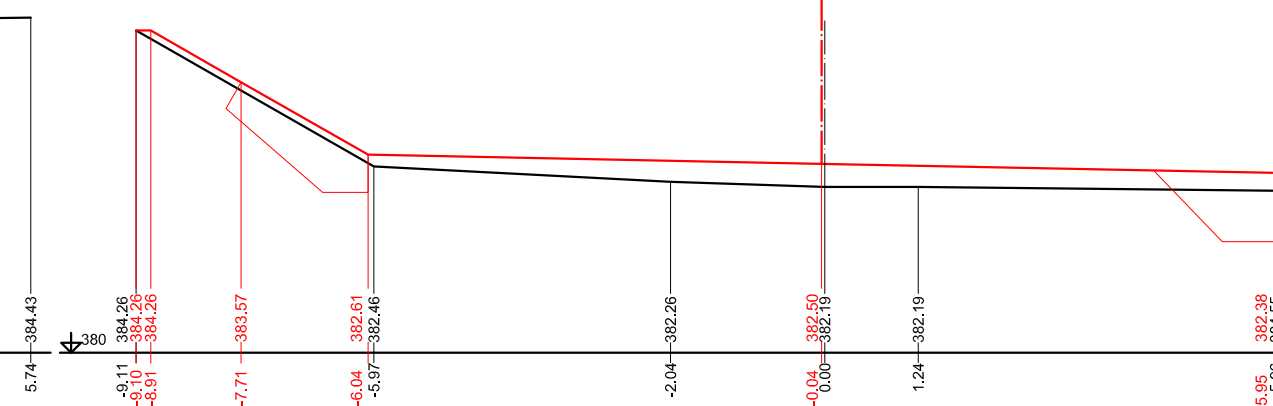
P24 ř.km 13.920



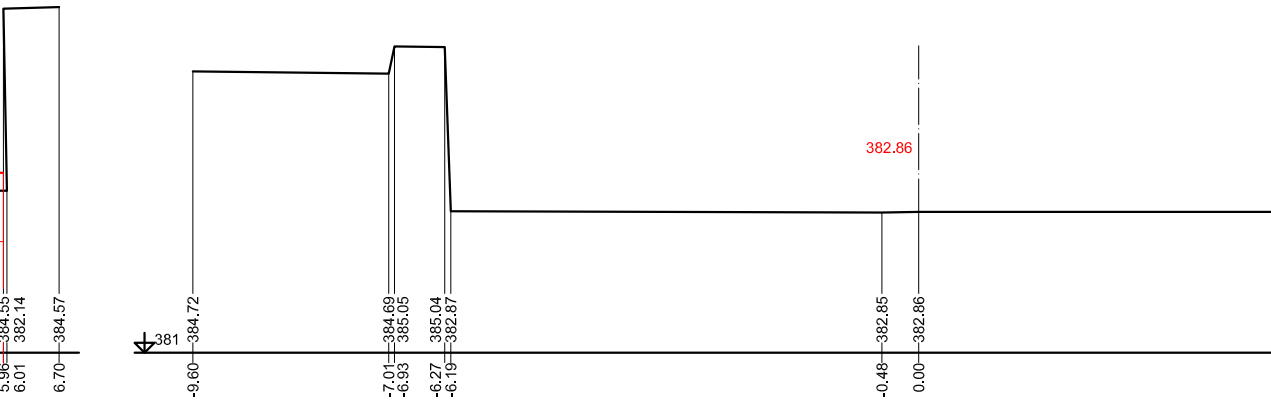
P25 ř.km 13.965



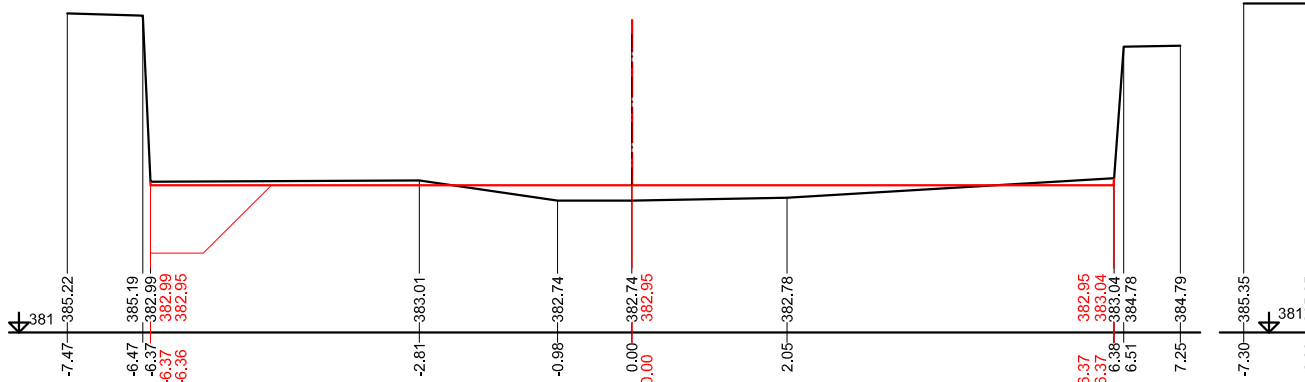
P26 ř.km 14.006



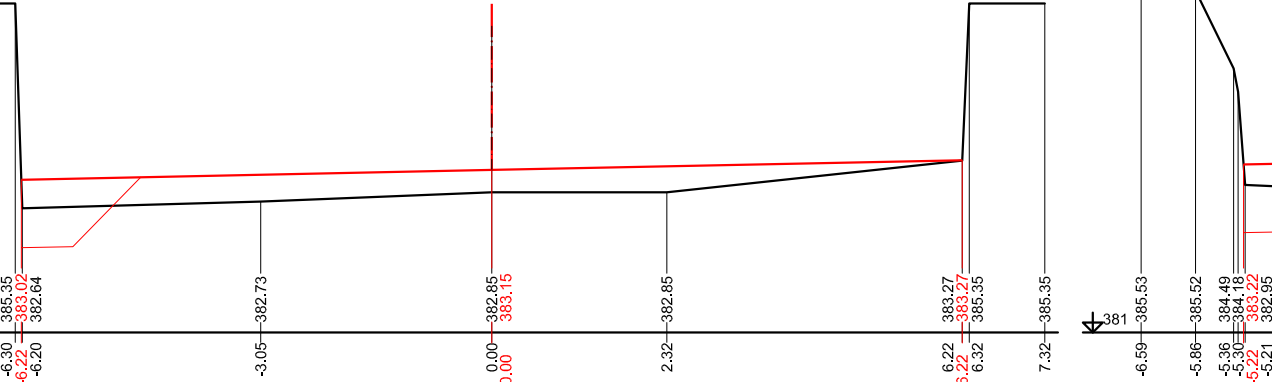
P27pr ř.km 14.047



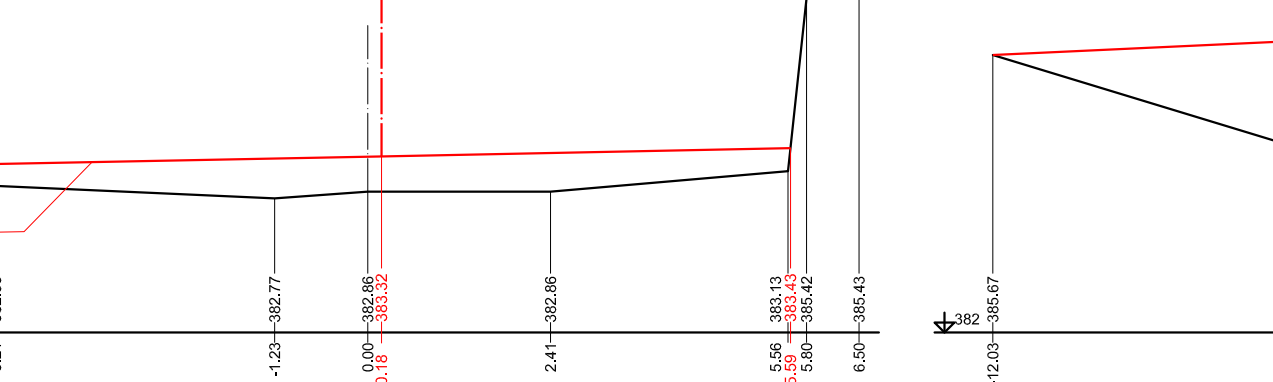
P28 ř.km 14.068



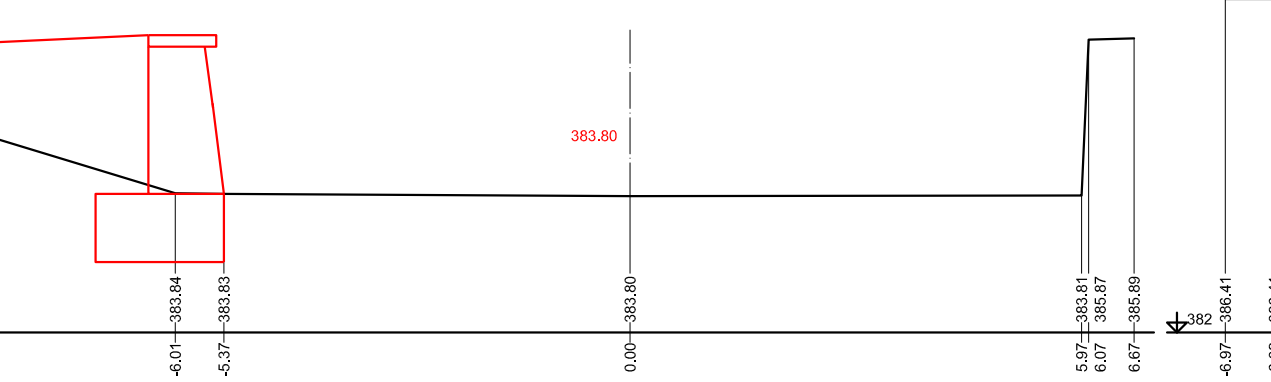
P29 ř.km 14.116



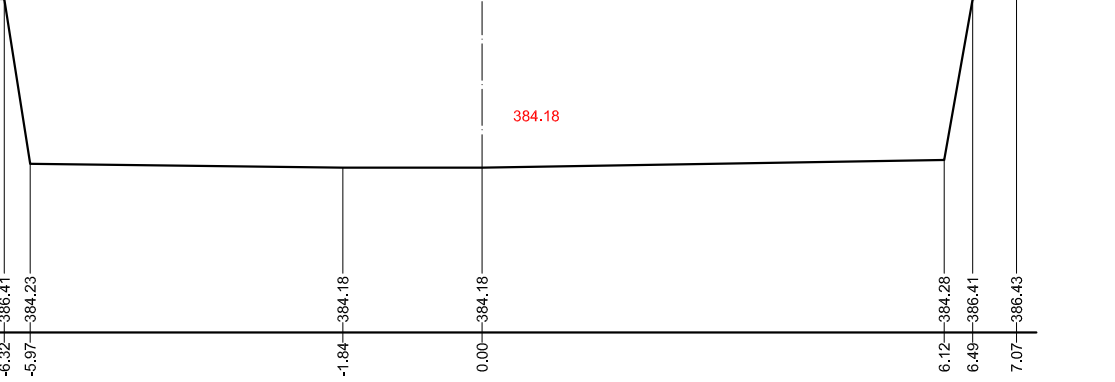
P30 ř.km 14.157



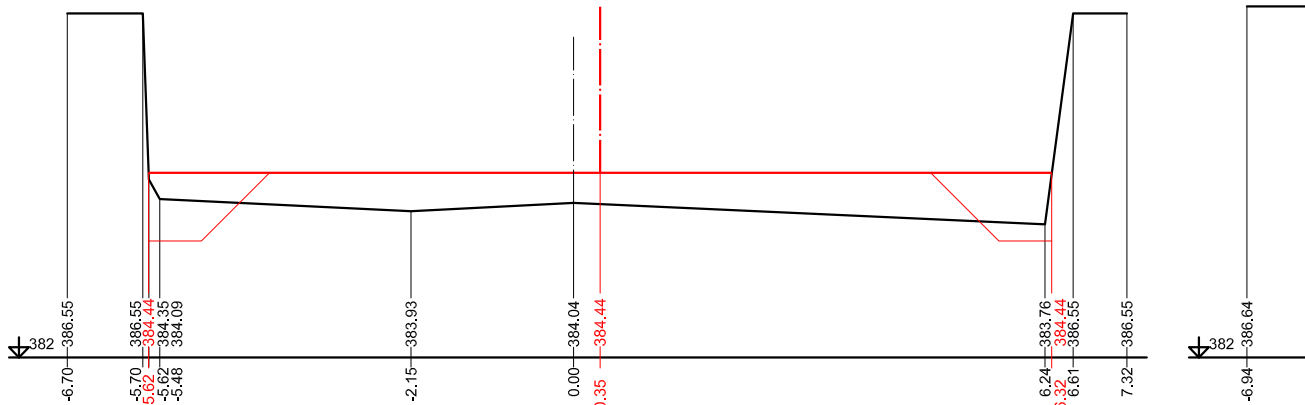
P31pr ř.km 14.205



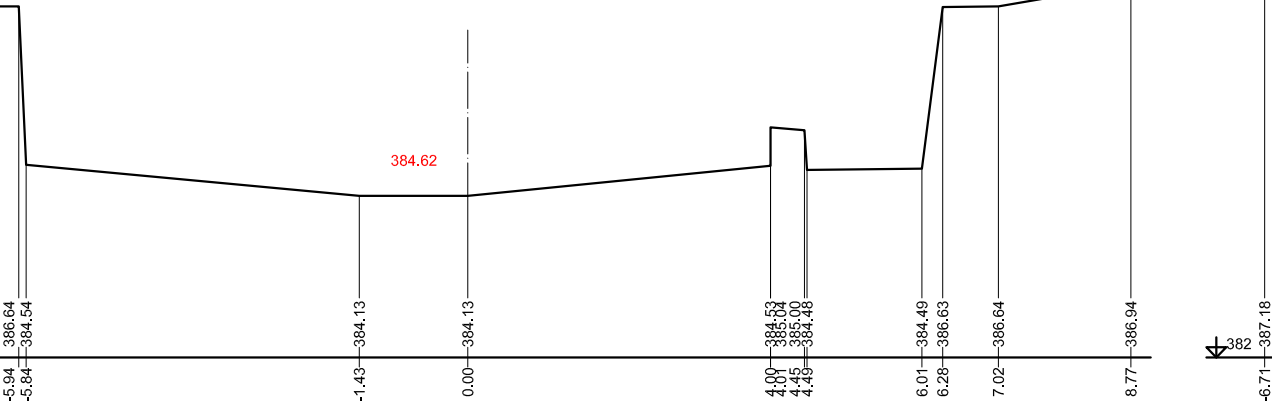
P32pr ř.km 14.247



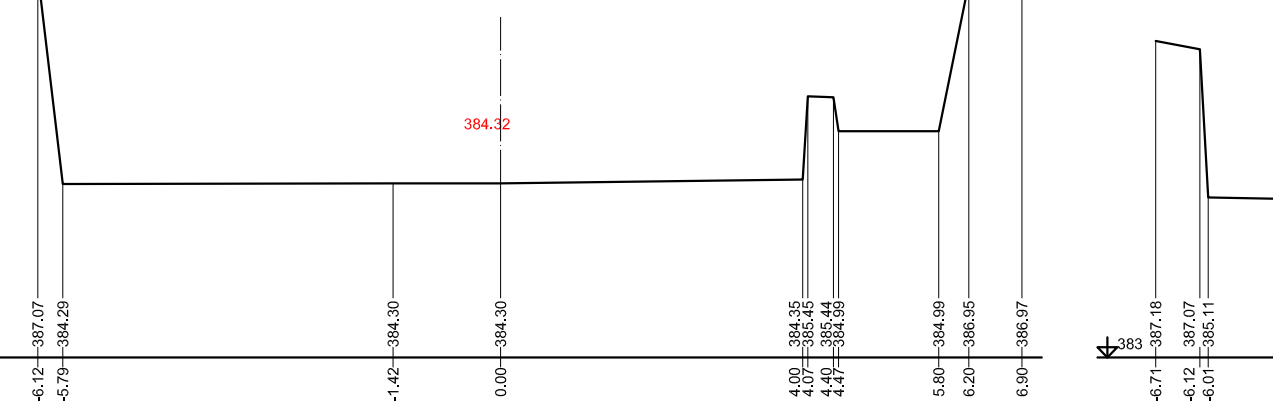
P33 ř.km 14.278



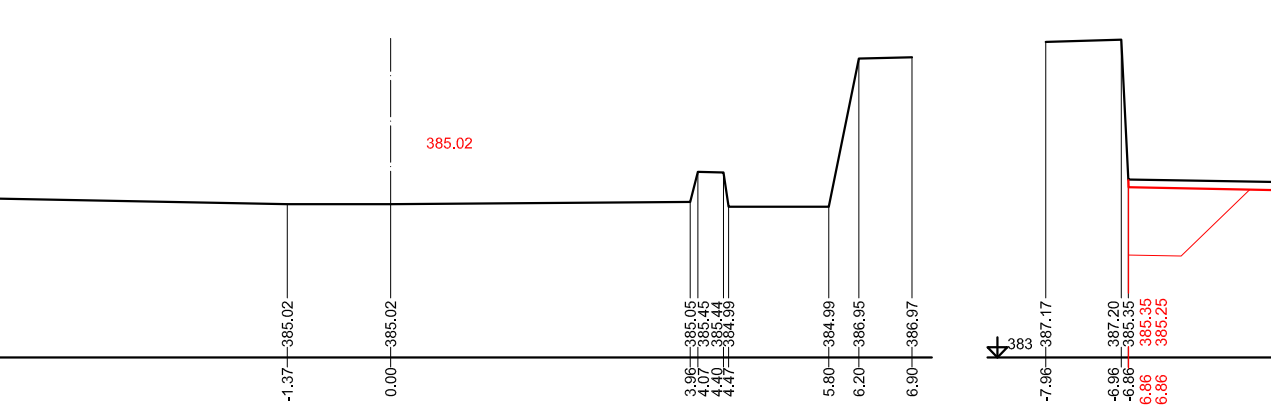
P34 ř.km 14.299



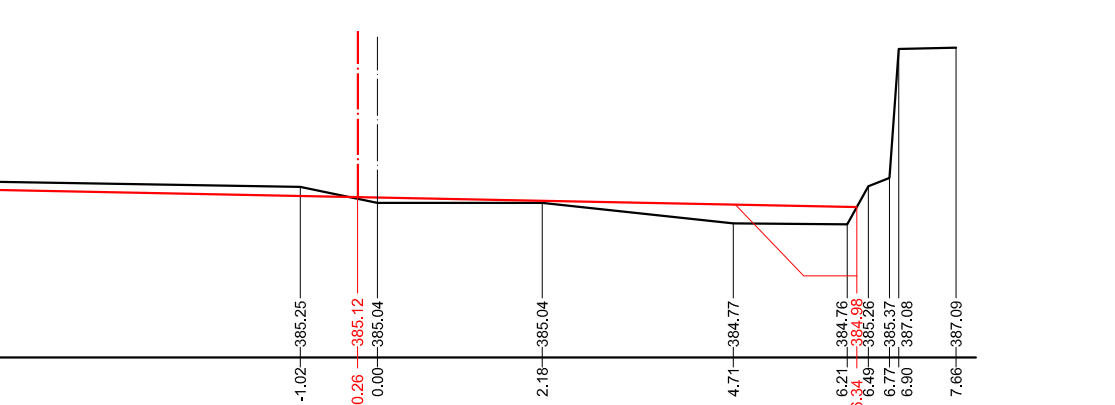
P35pod ř.km 14.307



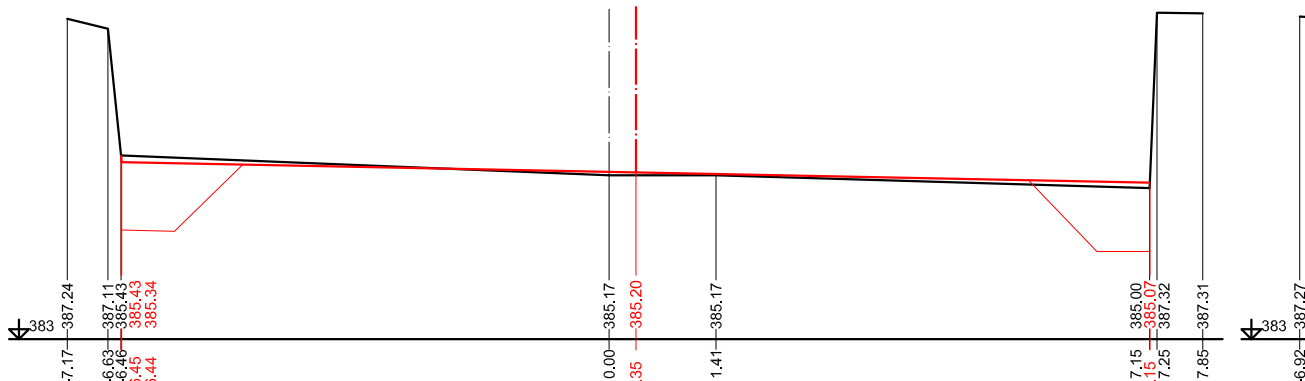
P35st ř.km 14.307



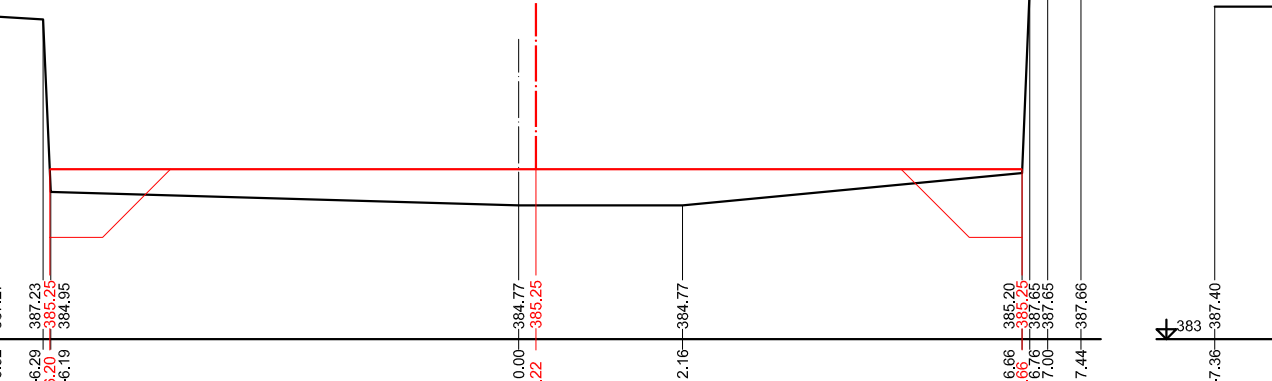
P36 ř.km 14.331



P37 ř.km 14.350



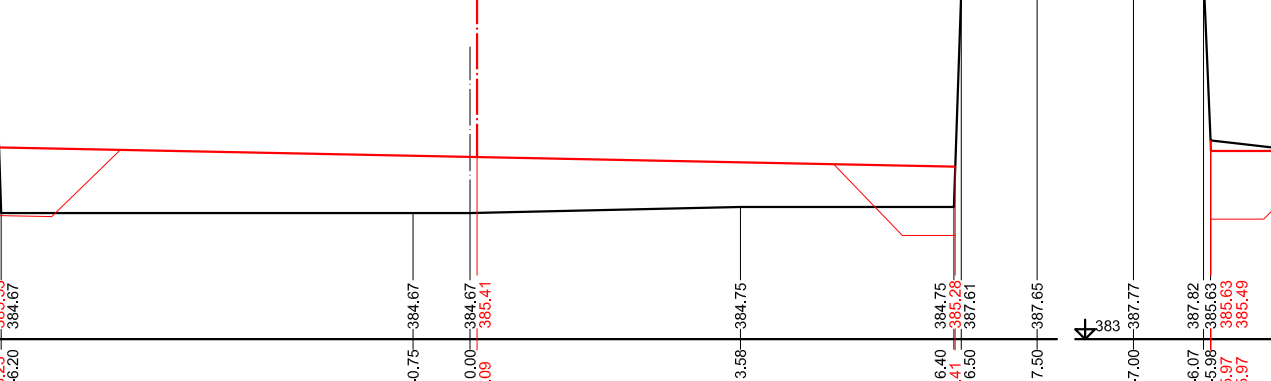
P38m ř.km 14.363



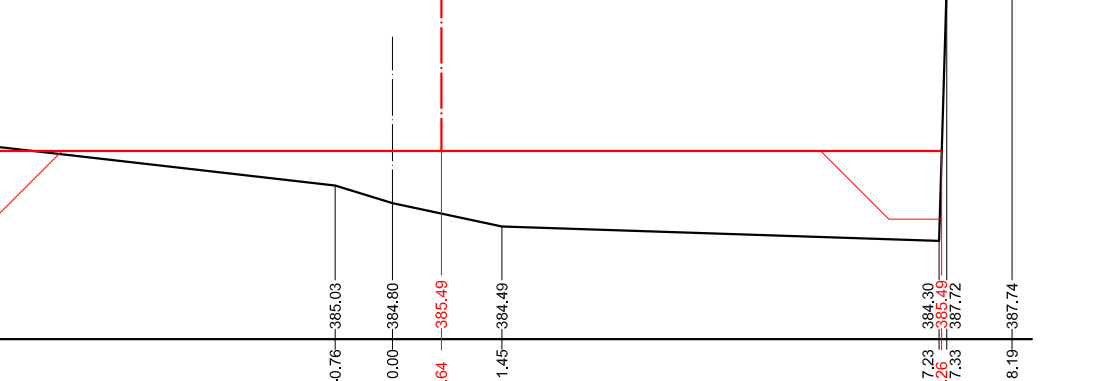
P39 ř.km 14.378



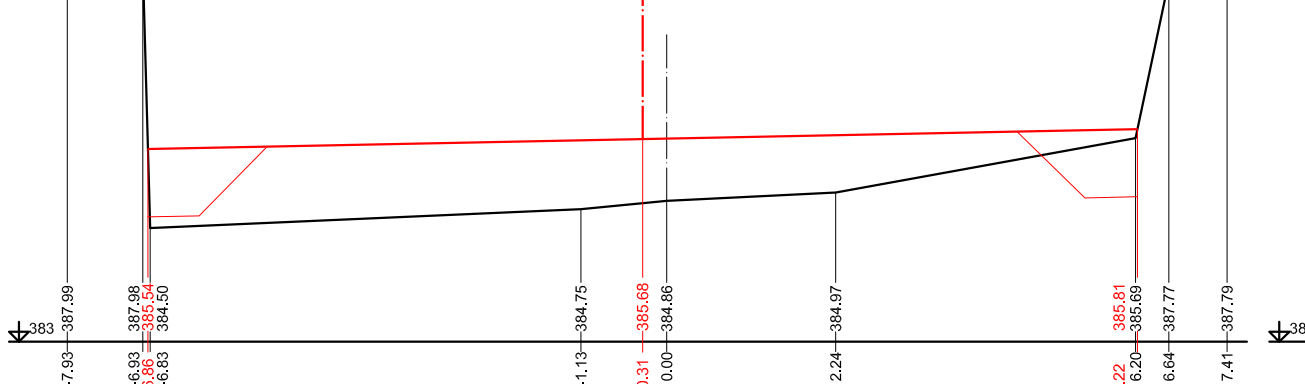
P40 ř.km 14.400



P41 ř.km 14.420



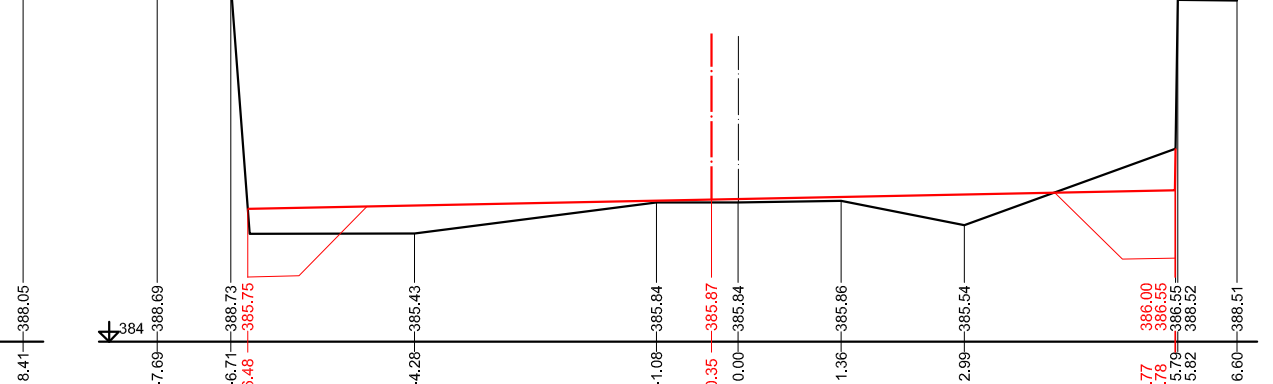
P42 ř.km 14.466



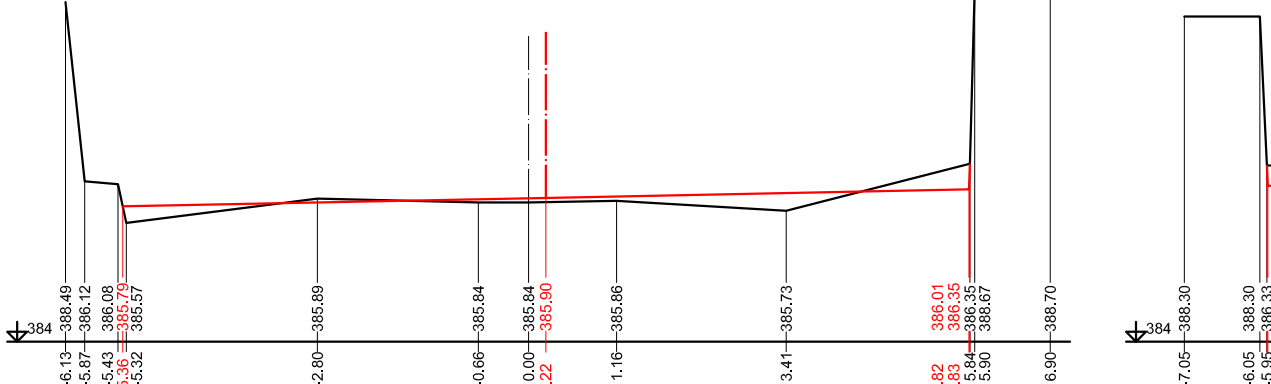
P43 ř.km 14.505



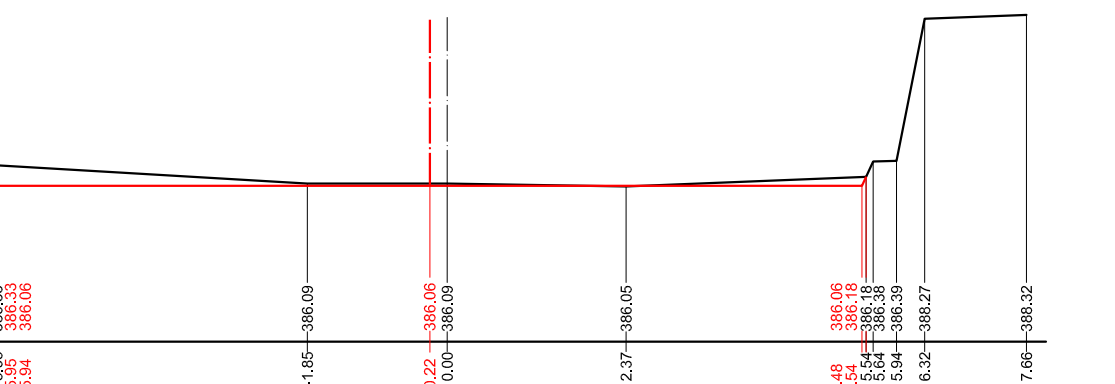
P44 ř.km 14.513



P45I ř.km 14.519



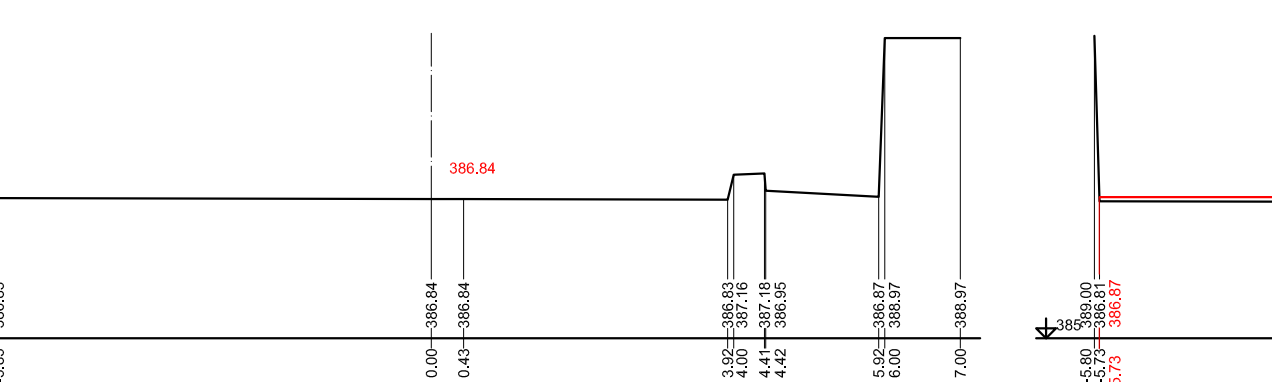
P46 ř.km 14.557



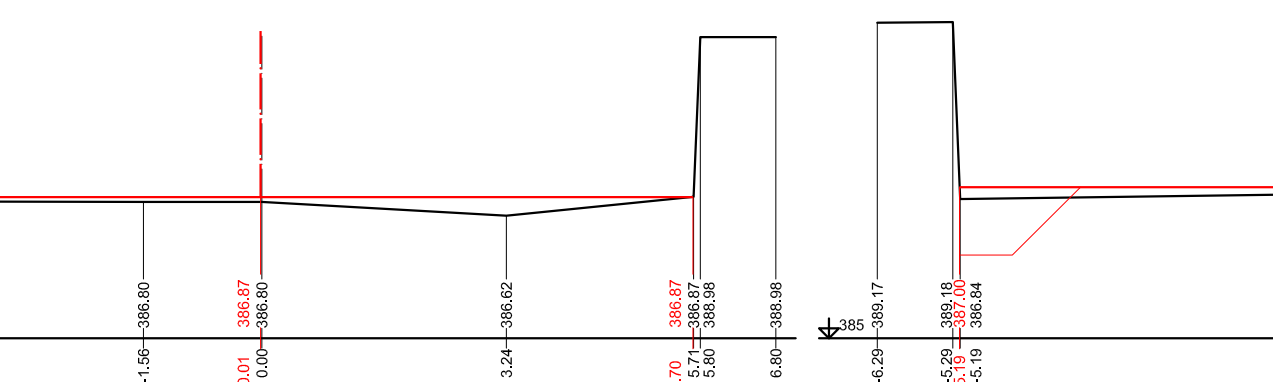
P47pod ř.km 14.577



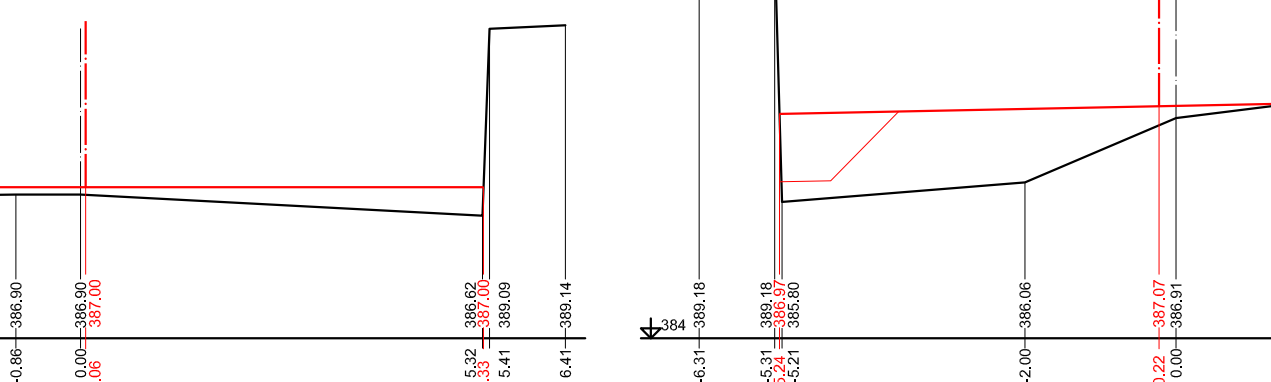
P47st ř.km 14.577



P48 ř.km 14.585



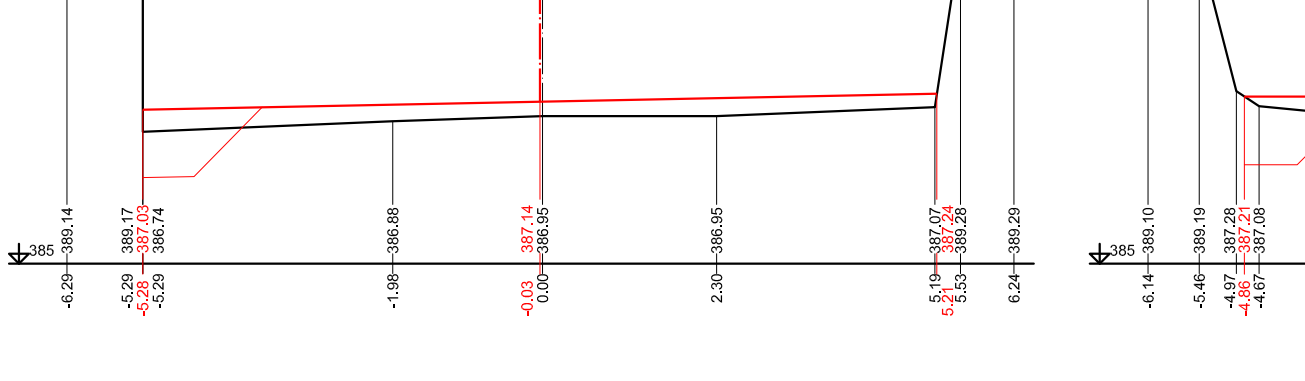
P49 ř.km 14.625



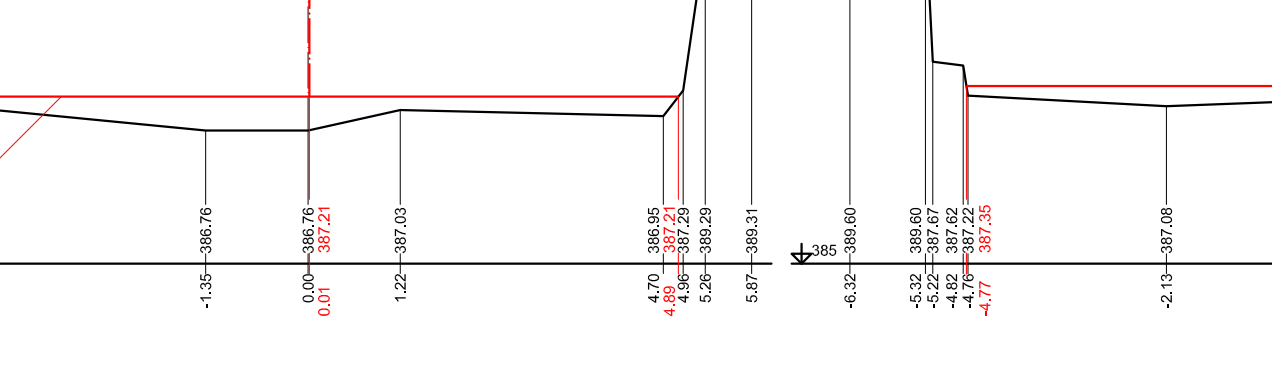
P50 ř.km 14.645



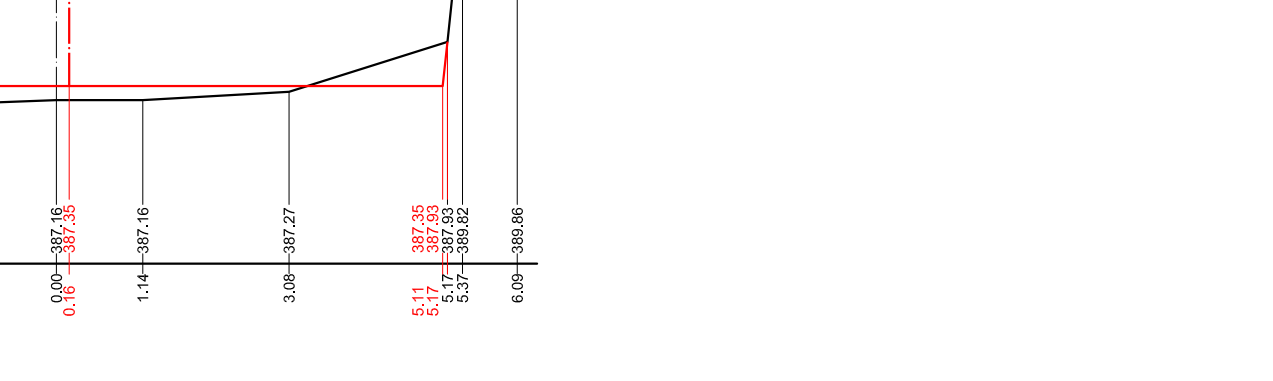
P51 ř.km 14.665




P52 ř.km 14.686



P53 ř.km 14.727



Výškový systém Balt p.v.
Souřadnicový systém: JTSK

 oddělení projekce Varenská 49, 701 26 Ostrava 1 tel. 596 657 111	PROJEVANT: Ing. Dalibor Rajnoch	SOUPRAVA březen 2025
	ZODPOVĚDNÝ PROJEKTANT: Ing. Dalibor Rajnoch	
	VEDOUcí ODDELENÍ: Ing. Dalibor Rajnoch	
	VEDOUcí OBORU: Ing. Jiří Skalník	
VT Opavice – M. Albrechtice, km 12,967 – 15,685 PŠ 2024 Příčné řezy 2. část		POČET AK: 8 MĚŘITKO: 1:100 STUPEŇ: dps ARCHIVNÍ ČÍSLO: 04/2025 ČÍSLO PŘELOH: D.1.1.3.1.2
INVESTOR: Povodí Odry, státní podnik OBEC: Město Albrechtice		STAVEBNÍ OBOD: Město Albrechtice